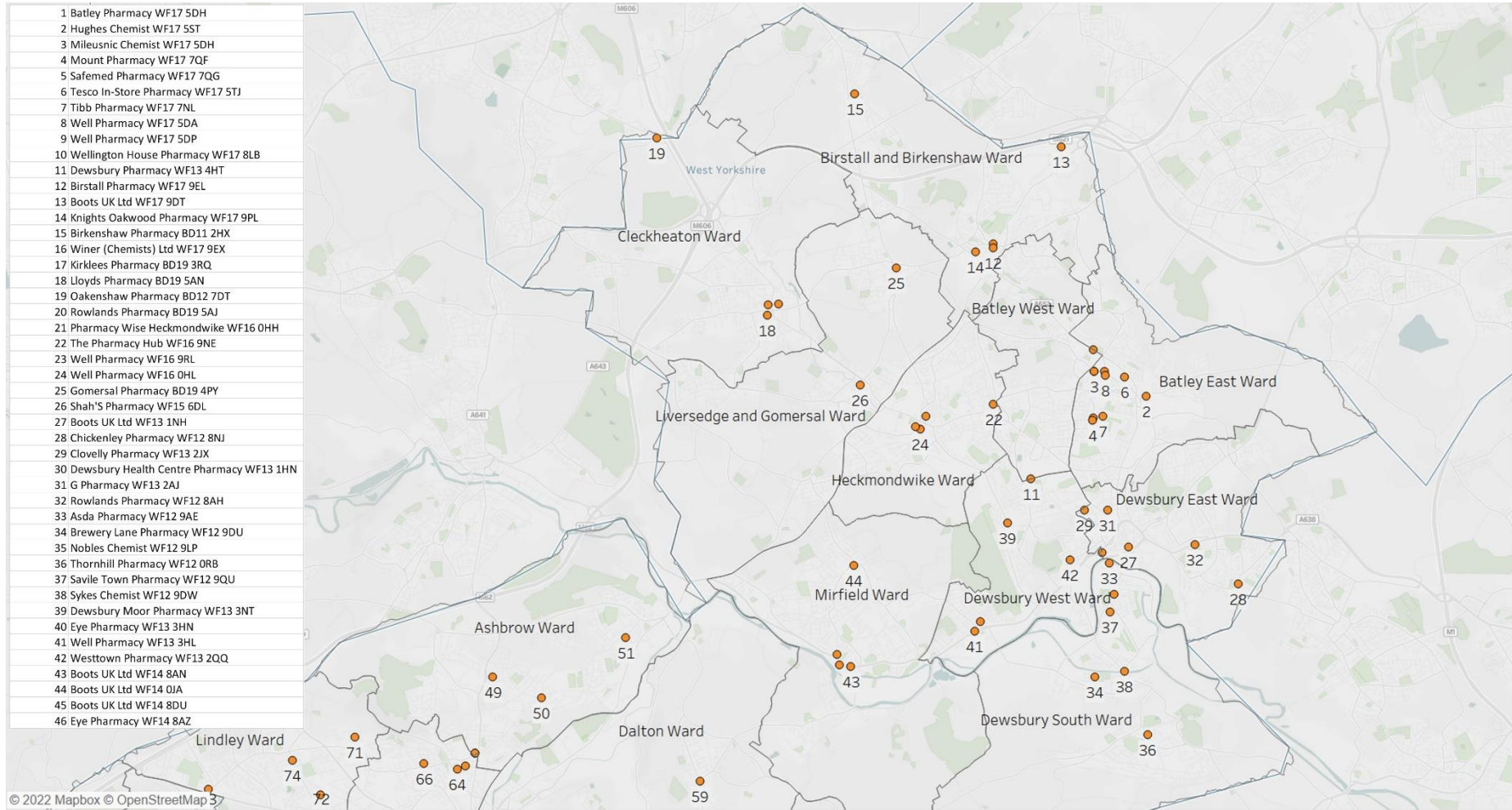


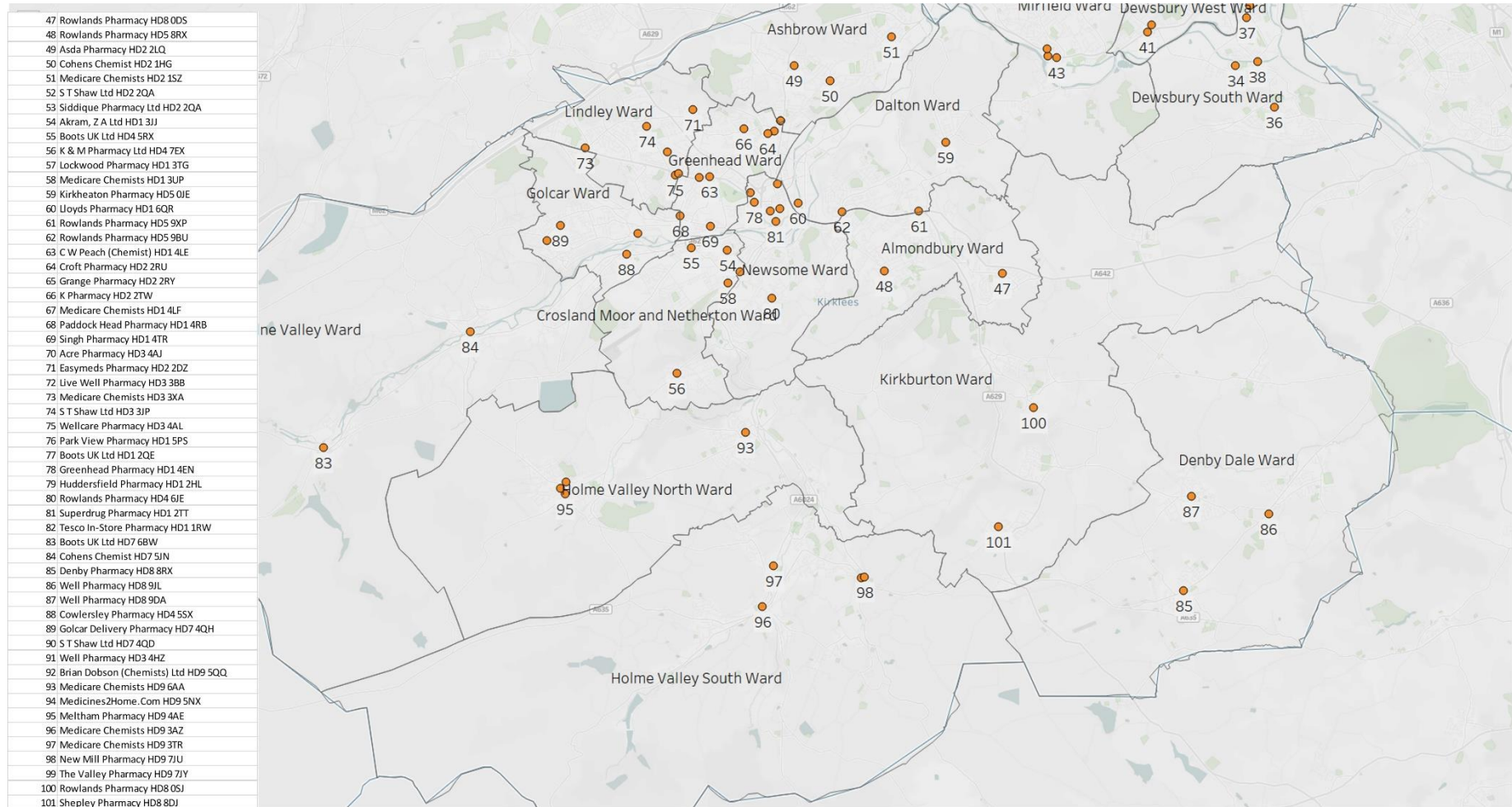
Appendix A19: Community pharmacy location maps

Figure 23a: Community pharmacy locations (North Kirklees)



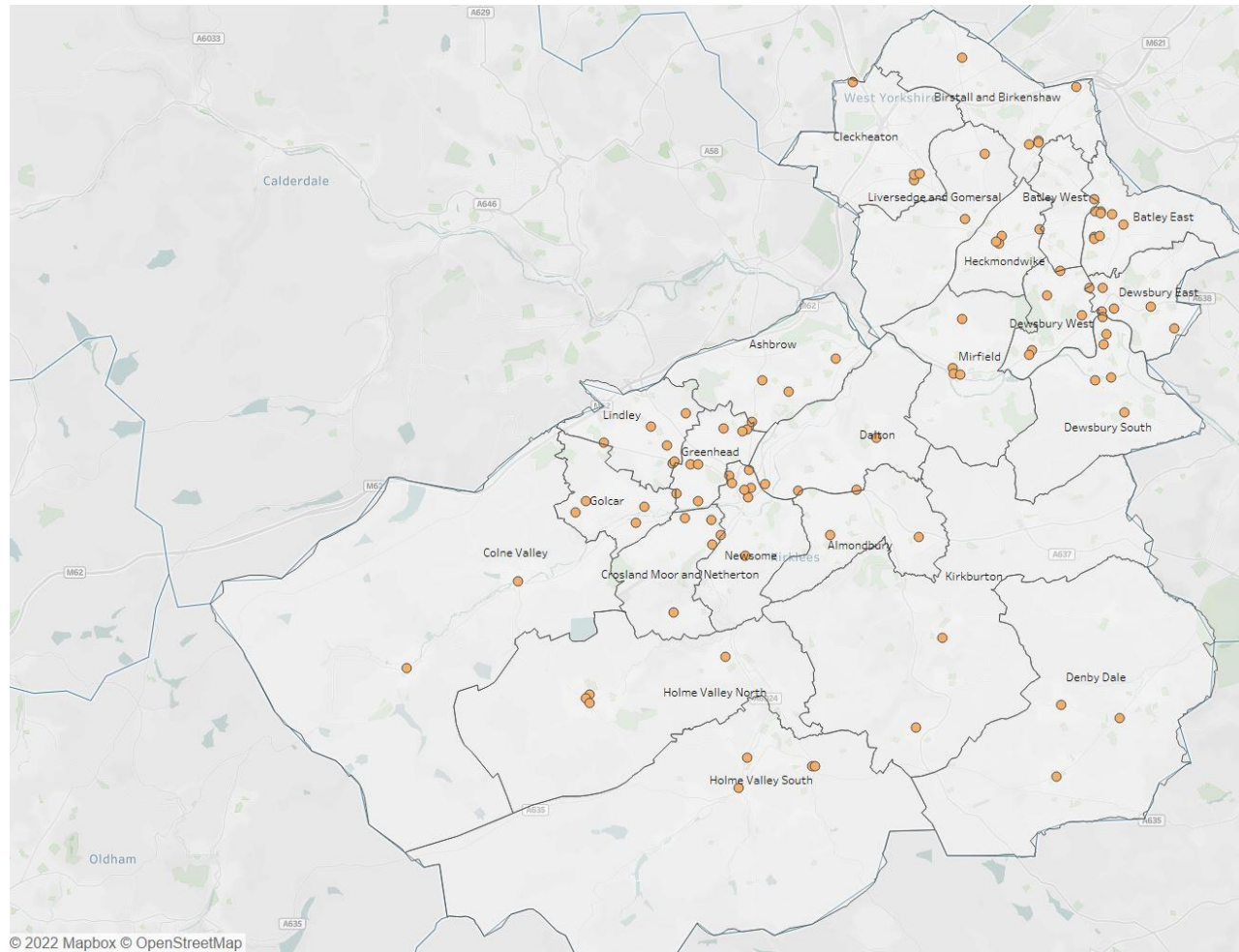
Kirklees Pharmaceutical Needs Assessment 2022-25

Figure 23b: Community pharmacy locations (South Kirklees)



Kirklees Pharmaceutical Needs Assessment 2022-25

Figure 23c: Kirklees community pharmacy locations, with Ward boundaries



Note: See Figures 23a and 23b for pharmacy names
Maps in Appendix A19 last updated 07/09/22